

Mt Crested Butte Zoning Districts 2012












Pitchfork PUD

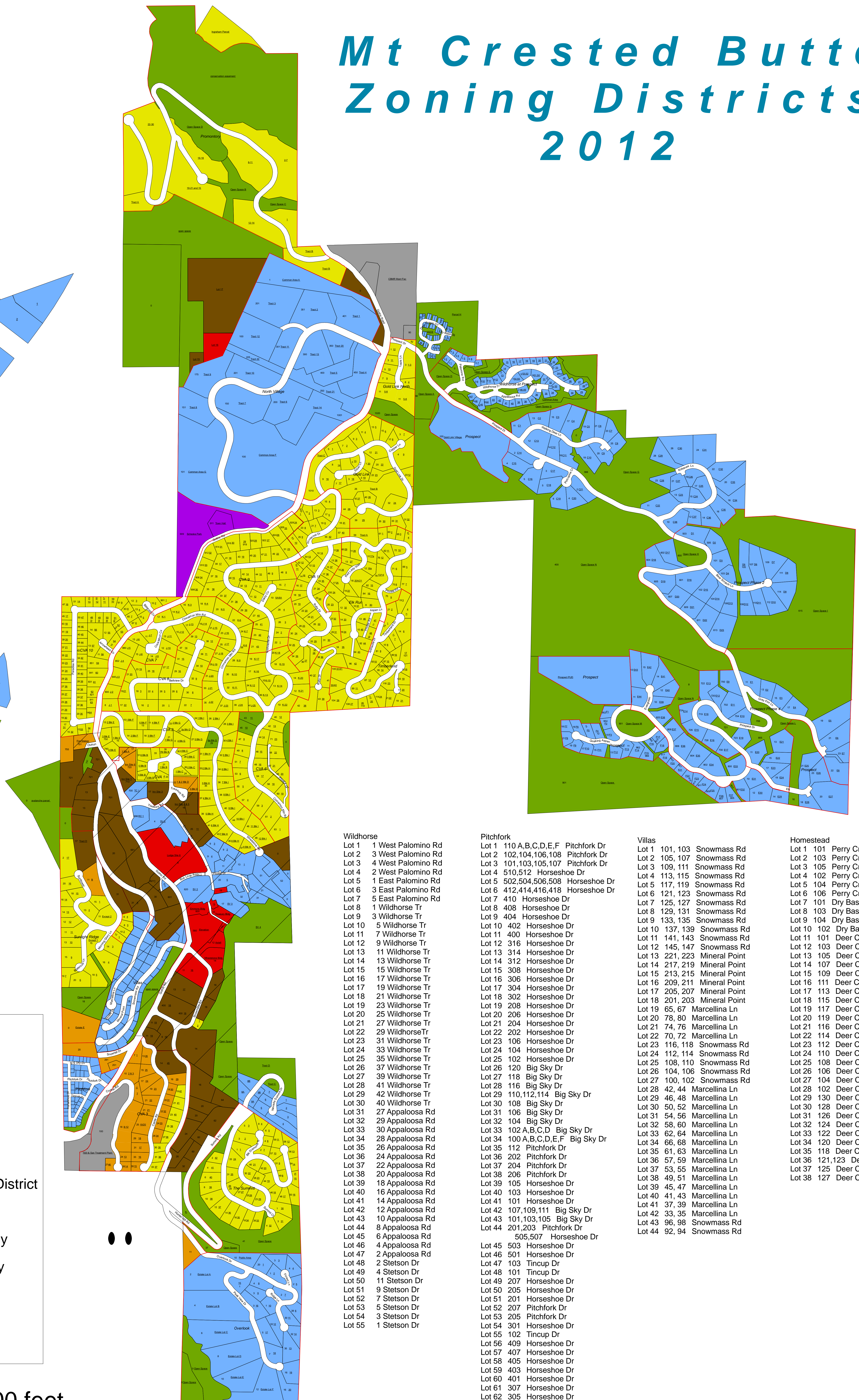


Villas PUD



Zoning Districts

-  Parcels
-  DDA Boundary
-  Subdivision Boundaries
-  Business District
-  Public Uses and Facilities District
-  Commercial District
-  High Density Multiple Family
-  Low Density Multiple Family
-  Open Space
-  Planned Unit Development
-  Single Family



Wildhorse

- Lot 1 1 West Palomino Rd
- Lot 2 3 West Palomino Rd
- Lot 3 4 West Palomino Rd
- Lot 4 2 West Palomino Rd
- Lot 5 1 East Palomino Rd
- Lot 6 3 East Palomino Rd
- Lot 7 5 East Palomino Rd
- Lot 8 1 Wildhorse Tr
- Lot 9 3 Wildhorse Tr
- Lot 10 5 Wildhorse Tr
- Lot 11 7 Wildhorse Tr
- Lot 12 9 Wildhorse Tr
- Lot 13 11 Wildhorse Tr
- Lot 14 13 Wildhorse Tr
- Lot 15 15 Wildhorse Tr
- Lot 16 17 Wildhorse Tr
- Lot 17 19 Wildhorse Tr
- Lot 18 21 Wildhorse Tr
- Lot 19 23 Wildhorse Tr
- Lot 20 25 Wildhorse Tr
- Lot 21 27 Wildhorse Tr
- Lot 22 29 Wildhorse Tr
- Lot 23 31 Wildhorse Tr
- Lot 24 33 Wildhorse Tr
- Lot 25 35 Wildhorse Tr
- Lot 26 37 Wildhorse Tr
- Lot 27 39 Wildhorse Tr
- Lot 28 41 Wildhorse Tr
- Lot 29 42 Wildhorse Tr
- Lot 30 40 Wildhorse Tr
- Lot 31 27 Appaloosa Rd
- Lot 32 29 Appaloosa Rd
- Lot 33 30 Appaloosa Rd
- Lot 34 28 Appaloosa Rd
- Lot 35 26 Appaloosa Rd
- Lot 36 24 Appaloosa Rd
- Lot 37 22 Appaloosa Rd
- Lot 38 20 Appaloosa Rd
- Lot 39 18 Appaloosa Rd
- Lot 40 16 Appaloosa Rd
- Lot 41 14 Appaloosa Rd
- Lot 42 12 Appaloosa Rd
- Lot 43 10 Appaloosa Rd
- Lot 44 8 Appaloosa Rd
- Lot 45 6 Appaloosa Rd
- Lot 46 4 Appaloosa Rd
- Lot 47 2 Appaloosa Rd
- Lot 48 2 Stetson Dr
- Lot 49 4 Stetson Dr
- Lot 50 11 Stetson Dr
- Lot 51 9 Stetson Dr
- Lot 52 7 Stetson Dr
- Lot 53 5 Stetson Dr
- Lot 54 3 Stetson Dr
- Lot 55 1 Stetson Dr

Pitchfork

- Lot 1 110 A,B,C,D,E,F Pitchfork Dr
- Lot 2 102,104,106,108 Pitchfork Dr
- Lot 3 101,103,105,107 Pitchfork Dr
- Lot 4 510,512 Horseshoe Dr
- Lot 5 502,504,506,508 Horseshoe Dr
- Lot 6 412,414,416,418 Horseshoe Dr
- Lot 7 410 Horseshoe Dr
- Lot 8 408 Horseshoe Dr
- Lot 9 404 Horseshoe Dr
- Lot 10 402 Horseshoe Dr
- Lot 11 400 Horseshoe Dr
- Lot 12 316 Horseshoe Dr
- Lot 13 314 Horseshoe Dr
- Lot 14 312 Horseshoe Dr
- Lot 15 308 Horseshoe Dr
- Lot 16 306 Horseshoe Dr
- Lot 17 304 Horseshoe Dr
- Lot 18 302 Horseshoe Dr
- Lot 19 208 Horseshoe Dr
- Lot 20 206 Horseshoe Dr
- Lot 21 204 Horseshoe Dr
- Lot 22 202 Horseshoe Dr
- Lot 23 106 Horseshoe Dr
- Lot 24 104 Horseshoe Dr
- Lot 25 102 Horseshoe Dr
- Lot 26 120 Big Sky Dr
- Lot 27 118 Big Sky Dr
- Lot 28 116 Big Sky Dr
- Lot 29 110,112,114 Big Sky Dr
- Lot 30 108 Big Sky Dr
- Lot 31 106 Big Sky Dr
- Lot 32 104 Big Sky Dr
- Lot 33 102 A,B,C,D,E,F Big Sky Dr
- Lot 34 100 A,B,C,D,E,F Big Sky Dr
- Lot 35 112 Pitchfork Dr
- Lot 36 202 Pitchfork Dr
- Lot 37 204 Pitchfork Dr
- Lot 38 206 Pitchfork Dr
- Lot 39 105 Horseshoe Dr
- Lot 40 103 Horseshoe Dr
- Lot 41 101 Horseshoe Dr
- Lot 42 107,109,111 Big Sky Dr
- Lot 43 101,103,105 Big Sky Dr
- Lot 44 201,203 Pitchfork Dr
- Lot 45 503 Horseshoe Dr
- Lot 46 501 Horseshoe Dr
- Lot 47 103 Tincup Dr
- Lot 48 101 Tincup Dr
- Lot 49 207 Horseshoe Dr
- Lot 50 205 Horseshoe Dr
- Lot 51 201 Horseshoe Dr
- Lot 52 207 Pitchfork Dr
- Lot 53 205 Pitchfork Dr
- Lot 54 301 Horseshoe Dr
- Lot 55 102 Tincup Dr
- Lot 56 409 Horseshoe Dr
- Lot 57 407 Horseshoe Dr
- Lot 58 405 Horseshoe Dr
- Lot 59 403 Horseshoe Dr
- Lot 60 401 Horseshoe Dr
- Lot 61 307 Horseshoe Dr
- Lot 62 305 Horseshoe Dr
- Lot 63 303 Horseshoe Dr
- Lot 64 318 Horseshoe Dr
- Lot 65 320 Horseshoe Dr

Villas

- Lot 1 101, 103 Snowmass Rd
- Lot 2 105, 107 Snowmass Rd
- Lot 3 109, 111 Snowmass Rd
- Lot 4 113, 115 Snowmass Rd
- Lot 5 117, 119 Snowmass Rd
- Lot 6 121, 123 Snowmass Rd
- Lot 7 125, 127 Snowmass Rd
- Lot 8 129, 131 Snowmass Rd
- Lot 9 133, 135 Snowmass Rd
- Lot 10 137, 139 Snowmass Rd
- Lot 11 141, 143 Snowmass Rd
- Lot 12 145, 147 Snowmass Rd
- Lot 13 221, 223 Mineral Point
- Lot 14 217, 219 Mineral Point
- Lot 15 213, 215 Mineral Point
- Lot 16 209, 211 Mineral Point
- Lot 17 205, 207 Mineral Point
- Lot 18 201, 203 Mineral Point
- Lot 19 65, 67 Marcellina Ln
- Lot 20 78, 80 Marcellina Ln
- Lot 21 74, 76 Marcellina Ln
- Lot 22 70, 72 Marcellina Ln
- Lot 23 116, 118 Snowmass Rd
- Lot 24 112, 114 Snowmass Rd
- Lot 25 108, 110 Snowmass Rd
- Lot 26 104, 106 Snowmass Rd
- Lot 27 100, 102 Snowmass Rd
- Lot 28 42, 44 Marcellina Ln
- Lot 29 46, 48 Marcellina Ln
- Lot 30 50, 52 Marcellina Ln
- Lot 31 54, 56 Marcellina Ln
- Lot 32 58, 60 Marcellina Ln
- Lot 33 62, 64 Marcellina Ln
- Lot 34 66, 68 Marcellina Ln
- Lot 35 61, 63 Marcellina Ln
- Lot 36 57, 59 Marcellina Ln
- Lot 37 53, 55 Marcellina Ln
- Lot 38 49, 51 Marcellina Ln
- Lot 39 45, 47 Marcellina Ln
- Lot 40 41, 43 Marcellina Ln
- Lot 41 37, 39 Marcellina Ln
- Lot 42 33, 35 Marcellina Ln
- Lot 43 96, 98 Snowmass Rd
- Lot 44 92, 94 Snowmass Rd

Homestead

- Lot 1 101 Perry Creek St
- Lot 2 103 Perry Creek St
- Lot 3 105 Perry Creek St
- Lot 4 102 Perry Creek St
- Lot 5 104 Perry Creek St
- Lot 6 106 Perry Creek St
- Lot 7 101 Dry Basin St
- Lot 8 103 Dry Basin St
- Lot 9 104 Dry Basin St
- Lot 10 102 Dry Basin St
- Lot 11 101 Deer Creek Cir
- Lot 12 103 Deer Creek Cir
- Lot 13 105 Deer Creek Cir
- Lot 14 107 Deer Creek Cir
- Lot 15 109 Deer Creek Cir
- Lot 16 111 Deer Creek Cir
- Lot 17 113 Deer Creek Cir
- Lot 18 115 Deer Creek Cir
- Lot 19 117 Deer Creek Cir
- Lot 20 119 Deer Creek Cir
- Lot 21 116 Deer Creek Cir
- Lot 22 114 Deer Creek Cir
- Lot 23 112 Deer Creek Cir
- Lot 24 110 Deer Creek Cir
- Lot 25 108 Deer Creek Cir
- Lot 26 106 Deer Creek Cir
- Lot 27 104 Deer Creek Cir
- Lot 28 102 Deer Creek Cir
- Lot 29 130 Deer Creek Cir
- Lot 30 128 Deer Creek Cir
- Lot 31 126 Deer Creek Cir
- Lot 32 124 Deer Creek Cir
- Lot 33 122 Deer Creek Cir
- Lot 34 120 Deer Creek Cir
- Lot 35 118 Deer Creek Cir
- Lot 36 121,123 Deer Creek Cir
- Lot 37 125 Deer Creek Cir
- Lot 38 127 Deer Creek Cir

1 inch equals 400 feet



CLV 1/24/12

Notes:

- 1. Roads in Promontory subdivision have not been approved
- 2. Some Prospect lots have not been platted
- 3. Within parcels the lot number is underlined while the street address number is not