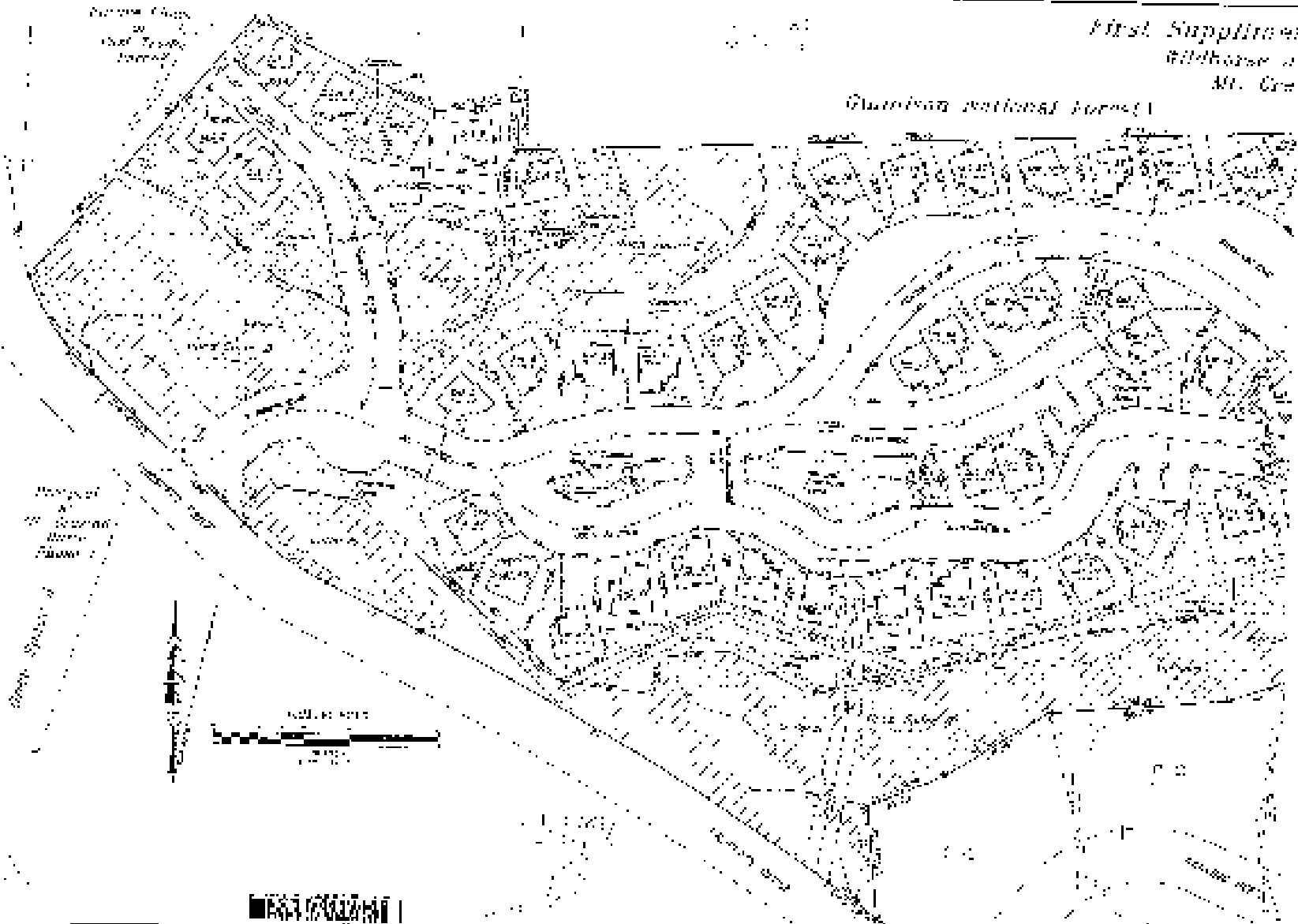


*First Supplemental Plat
Wildhorse at Prospect
Mt. Crested Butte*

Garrison National Forest

*Traverse Road
Box 200*



*Boundary of
Mt. Crested Butte
Town*

*Boundary of
Garrison National
Forest*



NOTICE

PLAT
FIRST SUPPLEMENTAL PLAT

30-11176-000-001-001
MOUNTAIN STATE LAND CO.
BY
MOUNTAIN STATE LAND CO.

*Wildhorse at Prospect
Mt. Crested Butte*

1	2	3	4

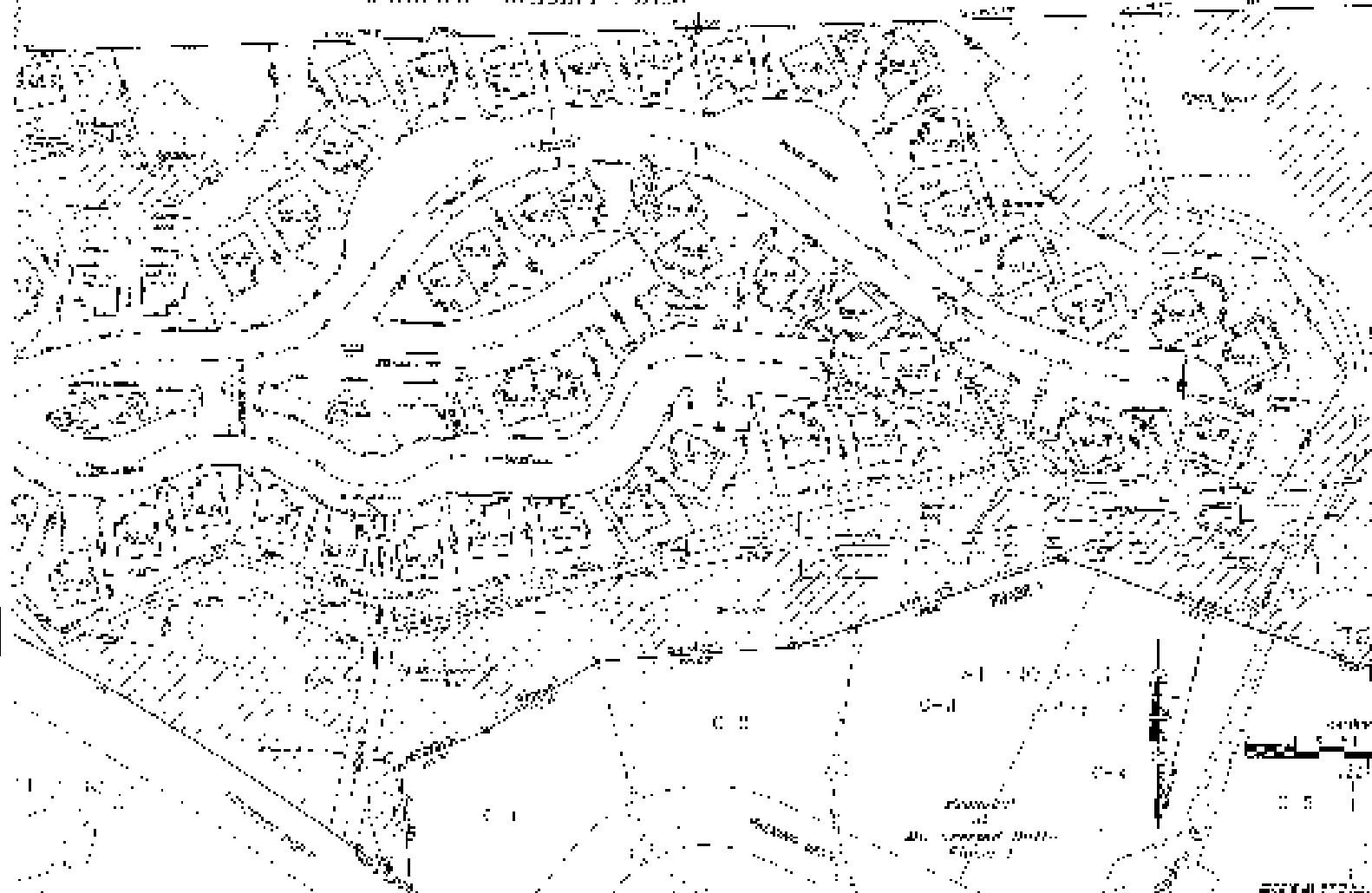
*First Supplemental
Plat*

*Final Supplemental Plat
Wildhorse at Prospect
Mt. Crested Butte*

Dinosaur National Forest

See Sheet 2

Continuation of Sectional Address



See Sheet 1


3
 COMPLETE RECORD MAPS
 RECORD MAPS
 RECORD MAPS

*Wildhorse at Prospect
Mt. Crested Butte*

1/14/07
 1/14/07
 1/14/07

<i>Final Supplemental Plat</i>	2
	1

*First Supplemental Plat
Wildhorse of Prospect
M. Crested Butte*



PROSPECT

	SCHUBERT CO. CO. INC. 1000 W. 10th St. Denver, Colorado	<i>Wildhorse of Prospect M. Crested Butte</i>	No. _____ Date _____	<i>First Supplemental Plat</i>	<table border="1"> <tr> <td>APPROVED</td> <td>DATE</td> </tr> <tr> <td>_____</td> <td>_____</td> </tr> <tr> <td>_____</td> <td>_____</td> </tr> </table>	APPROVED	DATE	_____	_____	_____	_____
APPROVED	DATE										
_____	_____										
_____	_____										